

# **WATER REPORT**

\*\*\*\*\*  
WATER WELL ABANDONMENT-SEALING REPORT FORM  
\*\*\*\*\*

SUBMIT COPIES OF COMPLETED FORM TO:

- \* COUNTY ENVIRONMENT AGENCY (contact MDE, WMA if address needed)
- \* WELL OWNER
- \* MDE, WATER MANAGEMENT ADMINISTRATION, WELL PROGRAM


DATE WELL ABANDONED: 08/17/99 (month/day/year)

- \* PERMIT NUMBER OF ABANDONED WELL (if any)
- \* PERMIT NUMBER OF REPLACEMENT WELL
- \* PERSON ABANDONING WELL: Natalio Lazaro
- \* OWNER'S NAME: U.S. Postal Service

BC - 94 - 0189  
NOTE: No well tag affixed to well.

WELL DRILLERS LICENSE NUMBER: AWD 542  
CIRCLE: MWD/MSD/MGD

SITE LOCATION MAP



- \* WELL LOCATION:  
COUNTY: Baltimore City  
NEAREST TOWN: Baltimore City  
TAX MAP \_\_\_\_\_ BLOCK \_\_\_\_\_ PARCEL \_\_\_\_\_  
SUBDIVISION: \_\_\_\_\_  
SECTION: \_\_\_\_\_ LOT: \_\_\_\_\_  
NEAREST ROAD: W. Oliver Street

\* TYPE OF WELL BEING ABANDONED:

- DRILLED \_\_\_\_\_ JETTED
- \_\_\_\_\_ BORED/AUGERED \_\_\_\_\_ HAND DUG
- \_\_\_\_\_ OTHER (specify) \_\_\_\_\_

\* USE CODE:

- \_\_\_\_\_ DOMESTIC \_\_\_\_\_ MUNICIPAL/PUBLIC
- \_\_\_\_\_ IRRIGATION \_\_\_\_\_ INDUSTRIAL
- TEST/OBSERVATION \_\_\_\_\_ GEOTHERMAL

\* TYPE OF CASING:

- \_\_\_\_\_ STEEL  PLASTIC
- \_\_\_\_\_ CONCRETE \_\_\_\_\_ OTHER (specify) \_\_\_\_\_

\* SIZE OF CASING: 4 INCHES IN DIAMETER

\* DEPTH OF WELL: 42 FEET DEEP

\* WAS ANY CASING REMOVED?  YES \_\_\_\_\_ NO  
if yes, length removed, in feet: \_\_\_\_\_

\* WAS CASING RIPPED OR PERFORATED?  YES \_\_\_\_\_ NO

LOG OF SEALING MATERIAL

MATERIAL	FEET	
	FROM	TO
Cement/Bentonite slurry	0	42.0
VOLUME OF MATERIAL USED		
35 gallons		

SIGNATURE - MASTER WELL DRILLER OR SUPERVISING SANITARIAN

047 LICENSE #

MWD/MSD/MGD CIRCLE ONE

8-26-99 DATE



MARYLAND DEPARTMENT OF THE ENVIRONMENT, WATER MANAGEMENT ADMINISTRATION  
 2500 BROENING HIGHWAY, BALTIMORE, MARYLAND 21224, (410) 631-3784

\*\*\*\*\*  
 WATER WELL ABANDONMENT-SEALING REPORT FORM  
 \*\*\*\*\*

SUBMIT COPIES OF COMPLETED FORM TO:

- \* COUNTY ENVIRONMENT AGENCY (contact MDE, WMA if address needed)
- \* WELL OWNER
- \* MDE, WATER MANAGEMENT ADMINISTRATION, WELL PROGRAM

DATE WELL ABANDONED: 08/17/99 (month/day/year)

\* PERMIT NUMBER OF ABANDONED WELL (if any)

BC - 94 - 0168  
 Note: No well tag affixed to well

\* PERMIT NUMBER OF REPLACEMENT WELL

\* PERSON ABANDONING WELL: Natalio Lazaro


WELL DRILLERS LICENSE NUMBER: AWD 542

CIRCLE: MWD/MSD/MGD

\* OWNER'S NAME: U.S. Postal Service

SITE LOCATION MAP

\* WELL LOCATION: Baltimore City  
 COUNTY: \_\_\_\_\_  
 NEAREST TOWN: Baltimore City  
 TAX MAP \_\_\_\_\_ BLOCK \_\_\_\_\_ PARCEL \_\_\_\_\_  
 SUBDIVISION: \_\_\_\_\_  
 SECTION: \_\_\_\_\_ LOT: \_\_\_\_\_  
 NEAREST ROAD: W. Oliver Street



\* TYPE OF WELL BEING ABANDONED:

- DRILLED  JETTED
- BORED/AUGERED  HAND DUG
- OTHER (specify) \_\_\_\_\_

\* USE CODE:

- DOMESTIC  MUNICIPAL/PUBLIC
- IRRIGATION  INDUSTRIAL
- TEST/OBSERVATION  GEOTHERMAL

\* TYPE OF CASING:

- STEEL  PLASTIC
- CONCRETE  OTHER (specify) \_\_\_\_\_

\* SIZE OF CASING: 6 INCHES IN DIAMETER

\* DEPTH OF WELL: 42 FEET DEEP

\* WAS ANY CASING REMOVED?  YES  NO  
 if yes, length removed, in feet: \_\_\_\_\_

\* WAS CASING RIPPED OR PERFORATED?  YES  NO

LOG OF SEALING MATERIAL

MATERIAL	FEET	
	FROM	TO
Cement/Bentonite Grout	0	42.0
VOLUME OF MATERIAL USED		
105 gallons		

SIGNATURE-MASTER WELL DRILLER OR SUPERVISING SANITARIAN [Signature] LICENSE # 047 CIRCLE ONE MWD/MSD(MGD) DATE 8-26-99  
 DENV 828 JULY 1997 3) WELL OWNER

\*\*\*\*\*  
 WATER WELL ABANDONMENT-SEALING REPORT FORM  
 \*\*\*\*\*

SUBMIT COPIES OF COMPLETED FORM TO:

- \* COUNTY ENVIRONMENT AGENCY (contact MDE, WMA if address needed)
- \* WELL OWNER
- \* MDE, WATER MANAGEMENT ADMINISTRATION, WELL PROGRAM

DATE WELL ABANDONED: 06/16/99 (month/day/year)

\* PERMIT NUMBER OF ABANDONED WELL (if any) BC - 94 - 0167

\* PERMIT NUMBER OF REPLACEMENT WELL \_\_\_\_\_

\* PERSON ABANDONING WELL: Natalio Lazaro


WELL DRILLERS LICENSE NUMBER: AWD542

\* OWNER'S NAME: U.S. Postal Service

CIRCLE: MWD/MSD/MGD

SITE LOCATION MAP

\* WELL LOCATION:  
 COUNTY: Baltimore City  
 NEAREST TOWN: Baltimore City  
 TAX MAP \_\_\_\_\_ BLOCK \_\_\_\_\_ PARCEL \_\_\_\_\_  
 SUBDIVISION: \_\_\_\_\_  
 SECTION: \_\_\_\_\_ LOT: \_\_\_\_\_  
 NEAREST ROAD: W. Oliver Street



\* TYPE OF WELL BEING ABANDONED:

- DRILLED \_\_\_\_\_ JETTED \_\_\_\_\_
- \_\_\_\_\_ BORED/AUGERED \_\_\_\_\_ HAND DUG \_\_\_\_\_
- \_\_\_\_\_ OTHER (specify) \_\_\_\_\_

\* USE CODE:

- \_\_\_\_\_ DOMESTIC \_\_\_\_\_ MUNICIPAL/PUBLIC
- \_\_\_\_\_ IRRIGATION \_\_\_\_\_ INDUSTRIAL
- TEST/OBSERVATION \_\_\_\_\_ GEOTHERMAL

\* TYPE OF CASING:

- \_\_\_\_\_ STEEL  PLASTIC
- \_\_\_\_\_ CONCRETE \_\_\_\_\_ OTHER (specify) \_\_\_\_\_

\* SIZE OF CASING: 4 INCHES IN DIAMETER

\* DEPTH OF WELL: 27 FEET DEEP

\* WAS ANY CASING REMOVED?  YES  NO  
 if yes, length removed, in feet: \_\_\_\_\_

\* WAS CASING RIPPED OR PERFORATED?  YES \_\_\_\_\_ NO

LOG OF SEALING MATERIAL

MATERIAL	FEET	
	FROM	TO
Cement/bentonite slurry	0	27.0
VOLUME OF MATERIAL USED		
40 gallons		

SIGNATURE-MASTER WELL DRILLER OR SUPERVISING SANITARIAN [Signature]

047 LICENSE #

MWD/MSD/MSD CIRCLE ONE

8-26-99 DATE



MARYLAND DEPARTMENT OF THE ENVIRONMENT, WATER MANAGEMENT ADMINISTRATION  
2500 BROENING HIGHWAY, BALTIMORE, MARYLAND 21224, (410) 631-3784

\*\*\*\*\*  
WATER WELL ABANDONMENT-SEALING REPORT FORM  
\*\*\*\*\*

SUBMIT COPIES OF COMPLETED FORM TO:

- \* COUNTY ENVIRONMENT AGENCY (contact MDE, WMA if address needed)
- \* WELL OWNER
- \* MDE, WATER MANAGEMENT ADMINISTRATION, WELL PROGRAM

DATE WELL ABANDONED: 08/10/99 (month/day/year)

\* PERMIT NUMBER OF ABANDONED WELL (if any) BC — 94 — 0170

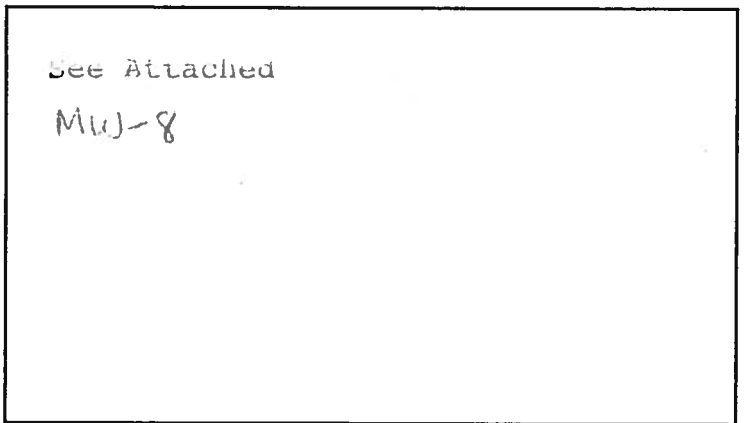
\* PERMIT NUMBER OF REPLACEMENT WELL — —

\* PERSON ABANDONING WELL: Natalio Lazaro WELL DRILLERS LICENSE NUMBER: AWD542

\* OWNER'S NAME: U/S. Postal Service CIRCLE: MWD/MSD/MGD

\* WELL LOCATION:  
COUNTY: Baltimore City  
NEAREST TOWN: Baltimore City  
TAX MAP \_\_\_\_\_ BLOCK \_\_\_\_\_ PARCEL \_\_\_\_\_  
SUBDIVISION: \_\_\_\_\_  
SECTION: \_\_\_\_\_ LOT: \_\_\_\_\_  
NEAREST ROAD: W. Oliver Street

SITE LOCATION MAP



\* TYPE OF WELL BEING ABANDONED:  
 DRILLED \_\_\_\_\_ JETTED \_\_\_\_\_  
\_\_\_\_\_ BORED/AUGERED \_\_\_\_\_ HAND DUG \_\_\_\_\_  
\_\_\_\_\_ OTHER (specify) \_\_\_\_\_

\* USE CODE:  
\_\_\_\_\_ DOMESTIC \_\_\_\_\_ MUNICIPAL/PUBLIC  
\_\_\_\_\_ IRRIGATION \_\_\_\_\_ INDUSTRIAL  
 TEST/OBSERVATION \_\_\_\_\_ GEOTHERMAL

\* TYPE OF CASING:  
 STEEL \_\_\_\_\_ PLASTIC \_\_\_\_\_  
\_\_\_\_\_ CONCRETE \_\_\_\_\_ OTHER (specify) \_\_\_\_\_

\* SIZE OF CASING: 0 INCHES IN DIAMETER

\* DEPTH OF WELL: 41 FEET DEEP

\* WAS ANY CASING REMOVED? \_\_\_\_\_ YES  \_\_\_\_\_ NO  
if yes, length removed, in feet: \_\_\_\_\_

\* WAS CASING RIPPED OR PERFORATED? \_\_\_\_\_ YES  \_\_\_\_\_ NO

LOG OF SEALING MATERIAL

MATERIAL	FEET	
	FROM	TO
Cement/bentonite grout	0	41.0

VOLUME OF MATERIAL USED

185 gallons

SIGNATURE-MASTER WELL DRILLER OR SUPERVISING SANITARIAN [Signature] LICENSE # 047 CIRCLE ONE MWD/MSD/MGD DATE 8-26-99  
DENV 828 JULY 1997 3) WELL OWNER

MW-7

MARYLAND DEPARTMENT OF THE ENVIRONMENT, WATER MANAGEMENT ADMINISTRATION  
2500 BROENING HIGHWAY, BALTIMORE, MARYLAND 21224, (410) 631-3784

\*\*\*\*\*  
WATER WELL ABANDONMENT-SEALING REPORT FORM  
\*\*\*\*\*

SUBMIT COPIES OF COMPLETED FORM TO:

- \* COUNTY ENVIRONMENT AGENCY (contact MDE, WMA if address needed)
- \* WELL OWNER
- \* MDE, WATER MANAGEMENT ADMINISTRATION, WELL PROGRAM

DATE WELL ABANDONED: 00/17/99 (month/day/year)

\* PERMIT NUMBER OF ABANDONED WELL (if any)

BC - 94 - 1071

\* PERMIT NUMBER OF REPLACEMENT WELL

- -

\* PERSON ABANDONING WELL: Natalino Lazaro

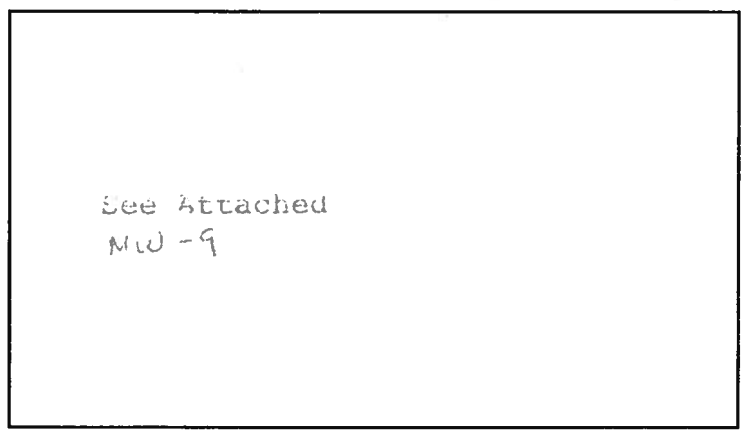
WELL DRILLERS LICENSE NUMBER: AWD 542

CIRCLE: MWD/MSD/MGD

\* OWNER'S NAME: U.S. Postal Service

SITE LOCATION MAP

\* WELL LOCATION:  
 COUNTY: Baltimore City  
 NEAREST TOWN: Baltimore City  
 TAX MAP \_\_\_\_\_ BLOCK \_\_\_\_\_ PARCEL \_\_\_\_\_  
 SUBDIVISION: \_\_\_\_\_  
 SECTION: \_\_\_\_\_ LOT: \_\_\_\_\_  
 NEAREST ROAD: W. Oliver Street



\* TYPE OF WELL BEING ABANDONED:

- DRILLED \_\_\_\_\_ JETTED
- \_\_\_\_\_ BORED/AUGERED \_\_\_\_\_ HAND DUG
- \_\_\_\_\_ OTHER (specify) \_\_\_\_\_

\* USE CODE:

- \_\_\_\_\_ DOMESTIC \_\_\_\_\_ MUNICIPAL/PUBLIC
- \_\_\_\_\_ IRRIGATION \_\_\_\_\_ INDUSTRIAL
- TEST/OBSERVATION \_\_\_\_\_ GEOTHERMAL

\* TYPE OF CASING:

- \_\_\_\_\_ STEEL \_\_\_\_\_  PLASTIC
- \_\_\_\_\_ CONCRETE \_\_\_\_\_ OTHER (specify) \_\_\_\_\_

\* SIZE OF CASING: 4 INCHES IN DIAMETER

\* DEPTH OF WELL: 43 FEET DEEP

\* WAS ANY CASING REMOVED?  YES  NO  
if yes, length removed, in feet: \_\_\_\_\_

\* WAS CASING RIPPED OR PERFORATED?  YES \_\_\_\_\_ NO

LOG OF SEALING MATERIAL

MATERIAL	FEET	
	FROM	TO
Cement/Bentonite Slurry	0	43.0

VOLUME OF MATERIAL USED

49 Gallons

[Signature]  
SIGNATURE - MASTER WELL DRILLER OR SUPERVISING SANITARIAN

047  
LICENSE #

MWD/MSD/MSD  
CIRCLE ONE

8-26-99  
DATE



\*\*\*\*\*  
 WATER WELL ABANDONMENT-SEALING REPORT FORM  
 \*\*\*\*\*

SUBMIT COPIES OF COMPLETED FORM TO:

- \* COUNTY ENVIRONMENT AGENCY (contact MDE, WMA if address needed)
- \* WELL OWNER
- \* MDE, WATER MANAGEMENT ADMINISTRATION, WELL PROGRAM

DATE WELL ABANDONED: 08/17/99 (month/day/year)

\* PERMIT NUMBER OF ABANDONED WELL (if any) BC - 94 - 1072

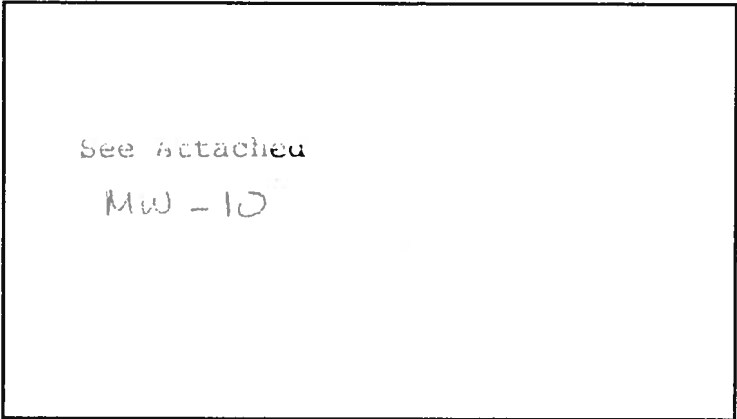
\* PERMIT NUMBER OF REPLACEMENT WELL - -

\* PERSON ABANDONING WELL: Natalio Lazaro  
J.S. Postal Service  
 \* OWNER'S NAME: \_\_\_\_\_

WELL DRILLERS LICENSE NUMBER: AWD 542  
 CIRCLE: MWD/MSD/MGD

\* WELL LOCATION:  
 COUNTY: Baltimore City  
 NEAREST TOWN: Baltimore City  
 TAX MAP \_\_\_\_\_ BLOCK \_\_\_\_\_ PARCEL \_\_\_\_\_  
 SUBDIVISION: \_\_\_\_\_  
 SECTION: \_\_\_\_\_ LOT: \_\_\_\_\_  
 NEAREST ROAD: W. Oliver Street

SITE LOCATION MAP



\* TYPE OF WELL BEING ABANDONED:

- DRILLED \_\_\_\_\_ JETTED \_\_\_\_\_  
 \_\_\_\_\_ BORED/AUGERED \_\_\_\_\_ HAND DUG \_\_\_\_\_  
 \_\_\_\_\_ OTHER (specify) \_\_\_\_\_

\* USE CODE:

- \_\_\_\_\_ DOMESTIC \_\_\_\_\_ MUNICIPAL/PUBLIC  
 \_\_\_\_\_ IRRIGATION \_\_\_\_\_ INDUSTRIAL  
 TEST/OBSERVATION \_\_\_\_\_ GEOTHERMAL

\* TYPE OF CASING:

- STEEL \_\_\_\_\_ PLASTIC \_\_\_\_\_  
 \_\_\_\_\_ CONCRETE \_\_\_\_\_ OTHER (specify) \_\_\_\_\_

\* SIZE OF CASING: 6 INCHES IN DIAMETER

\* DEPTH OF WELL: 41 FEET DEEP

\* WAS ANY CASING REMOVED? \_\_\_\_\_ YES  NO  
 if yes, length removed, in feet: \_\_\_\_\_

\* WAS CASING RIPPED OR PERFORATED? \_\_\_\_\_ YES  NO

LOG OF SEALING MATERIAL

MATERIAL	FEET	
	FROM	TO
Cement-Bentonite Slurry	0	41.0
VOLUME OF MATERIAL USED		
115 Gallons		

SIGNATURE-MASTER WELL DRILLER OR SUPERVISING SANITARIAN [Signature]

LICENSE # 047

MWD/MSD/ (MGD)  
 CIRCLE ONE

8-26-99  
 DATE



\*\*\*\*\*  
 WATER WELL ABANDONMENT-SEALING REPORT FORM  
 \*\*\*\*\*

SUBMIT COPIES OF COMPLETED FORM TO:

- \* COUNTY ENVIRONMENT AGENCY (contact MDE, WMA if address needed)
- \* WELL OWNER
- \* MDE, WATER MANAGEMENT ADMINISTRATION, WELL PROGRAM

DATE WELL ABANDONED: 08/16/99 (month/day/year)

\* PERMIT NUMBER OF ABANDONED WELL (if any) BC - 94 - 0367

\* PERMIT NUMBER OF REPLACEMENT WELL \_\_\_\_\_

\* PERSON ABANDONING WELL: Natalio Lazaro


WELL DRILLERS LICENSE NUMBER: AWD542

CIRCLE: MWD/MSD/MGD

\* OWNER'S NAME: U.S. Postal Service

SITE LOCATION MAP

\* WELL LOCATION:  
 COUNTY: Baltimore City  
 NEAREST TOWN: Baltimore City  
 TAX MAP \_\_\_\_\_ BLOCK \_\_\_\_\_ PARCEL \_\_\_\_\_  
 SUBDIVISION: \_\_\_\_\_  
 SECTION: \_\_\_\_\_ LOT: \_\_\_\_\_  
 NEAREST ROAD: W. Oliver Street



\* TYPE OF WELL BEING ABANDONED:

- DRILLED \_\_\_\_\_ JETTED
- \_\_\_\_\_ BORED/AUGERED \_\_\_\_\_ HAND DUG
- \_\_\_\_\_ OTHER (specify) \_\_\_\_\_

\* USE CODE:

- \_\_\_\_\_ DOMESTIC \_\_\_\_\_ MUNICIPAL/PUBLIC
- \_\_\_\_\_ IRRIGATION \_\_\_\_\_ INDUSTRIAL
- TEST/OBSERVATION \_\_\_\_\_ GEOTHERMAL

\* TYPE OF CASING:

- STEEL \_\_\_\_\_ PLASTIC
- \_\_\_\_\_ CONCRETE \_\_\_\_\_ OTHER (specify) \_\_\_\_\_

\* SIZE OF CASING: 6 INCHES IN DIAMETER

\* DEPTH OF WELL: 44 FEET DEEP

\* WAS ANY CASING REMOVED?  YES  NO  
 if yes, length removed, in feet: \_\_\_\_\_

\* WAS CASING RIPPED OR PERFORATED?  YES  NO

LOG OF SEALING MATERIAL

MATERIAL	FEET	
	FROM	TO
Cement/bentonite slurry	0	44.0
VOLUME OF MATERIAL USED		
140 gallons		

SIGNATURE - MASTER WELL DRILLER OR SUPERVISING SANITARIAN [Signature]

LICENSE # 047

CIRCLE ONE MWD/MSD/MGD

DATE 8-26-99





\*\*\*\*\*  
 WATER WELL ABANDONMENT-SEALING REPORT FORM  
 \*\*\*\*\*

SUBMIT COPIES OF COMPLETED FORM TO:

- \* COUNTY ENVIRONMENT AGENCY (contact MDE, WMA if address needed)
- \* WELL OWNER
- \* MDE, WATER MANAGEMENT ADMINISTRATION, WELL PROGRAM

DATE WELL ABANDONED: 06/16/99 (month/day/year)

\* PERMIT NUMBER OF ABANDONED WELL (if any)

BC — 94 — 0360

\* PERMIT NUMBER OF REPLACEMENT WELL

— —

\* PERSON ABANDONING WELL: Natalia Lazaro


WELL DRILLERS LICENSE NUMBER: AWD542

CIRCLE: MWD/MSD/MGD

\* OWNER'S NAME: U.S. Postal Service

SITE LOCATION MAP

\* WELL LOCATION:  
 COUNTY: Baltimore City  
 NEAREST TOWN: Baltimore City  
 TAX MAP \_\_\_\_\_ BLOCK \_\_\_\_\_ PARCEL \_\_\_\_\_  
 SUBDIVISION: \_\_\_\_\_  
 SECTION: \_\_\_\_\_ LOT: \_\_\_\_\_  
 NEAREST ROAD: W. Oliver Street



\* TYPE OF WELL BEING ABANDONED:

- DRILLED \_\_\_\_\_ JETTED \_\_\_\_\_
- \_\_\_\_\_ BORED/AUGERED \_\_\_\_\_ HAND DUG \_\_\_\_\_
- \_\_\_\_\_ OTHER (specify) \_\_\_\_\_

\* USE CODE:

- \_\_\_\_\_ DOMESTIC \_\_\_\_\_ MUNICIPAL/PUBLIC
- \_\_\_\_\_ IRRIGATION \_\_\_\_\_ INDUSTRIAL
- TEST/OBSERVATION \_\_\_\_\_ GEOTHERMAL

\* TYPE OF CASING:

- STEEL \_\_\_\_\_ PLASTIC \_\_\_\_\_
- \_\_\_\_\_ CONCRETE \_\_\_\_\_ OTHER (specify) \_\_\_\_\_

\* SIZE OF CASING: 6 INCHES IN DIAMETER

\* DEPTH OF WELL: 40 FEET DEEP

\* WAS ANY CASING REMOVED? X YES \_\_\_\_\_ NO  
 if yes, length removed, in feet: \_\_\_\_\_

\* WAS CASING RIPPED OR PERFORATED? X YES \_\_\_\_\_ NO

LOG OF SEALING MATERIAL

MATERIAL	FEET	
	FROM	TO
Cement/bentonite slurry	0	40.0

VOLUME OF MATERIAL USED

150 gallons

SIGNATURE—MASTER WELL DRILLER OR SUPERVISING SANITARIAN

LICENSE # 097

MWD/MSD/ (MGD) 8 26-99

CIRCLE ONE

DATE



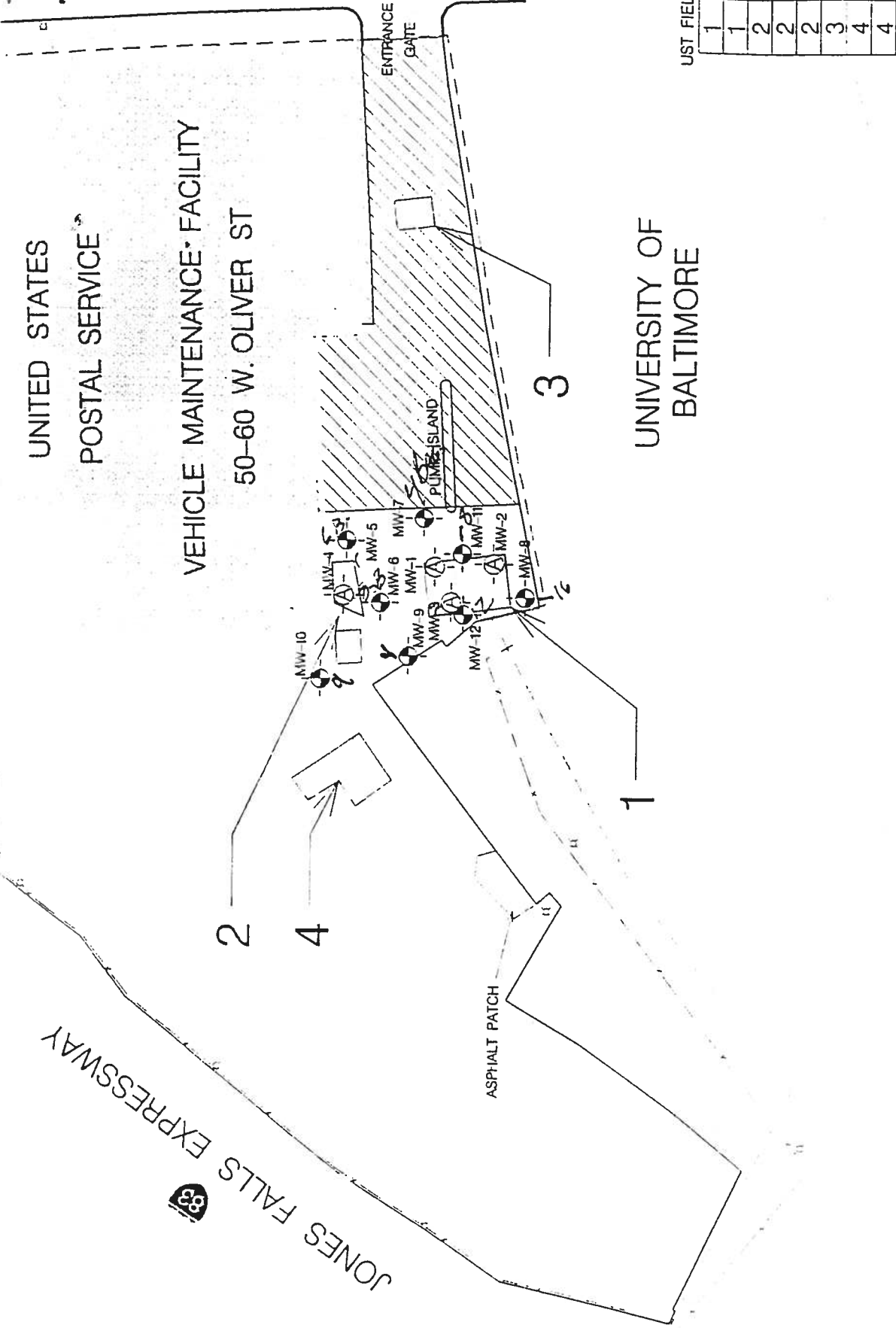
UNITED STATES  
POSTAL SERVICE

VEHICLE MAINTENANCE FACILITY  
50-60 W. OLIVER ST

ENTRANCE  
GATE

UNIVERSITY OF  
BALTIMORE

JONES FALLS EXPRESSWAY



1
1
2
2
2
3
4
4

TITLE  
VEHICLE N  
6700 Alexander Bell Drive  
Columbia, MD 21048



LEGEND

FEIICE	BUILDING
PROPERTY BOUNDARY	OVERHANG
RETAINING WALL	MONITORING WELL
ROAD	ABANDONED WELL
	LIGHT POLE
	UST FIELD

