

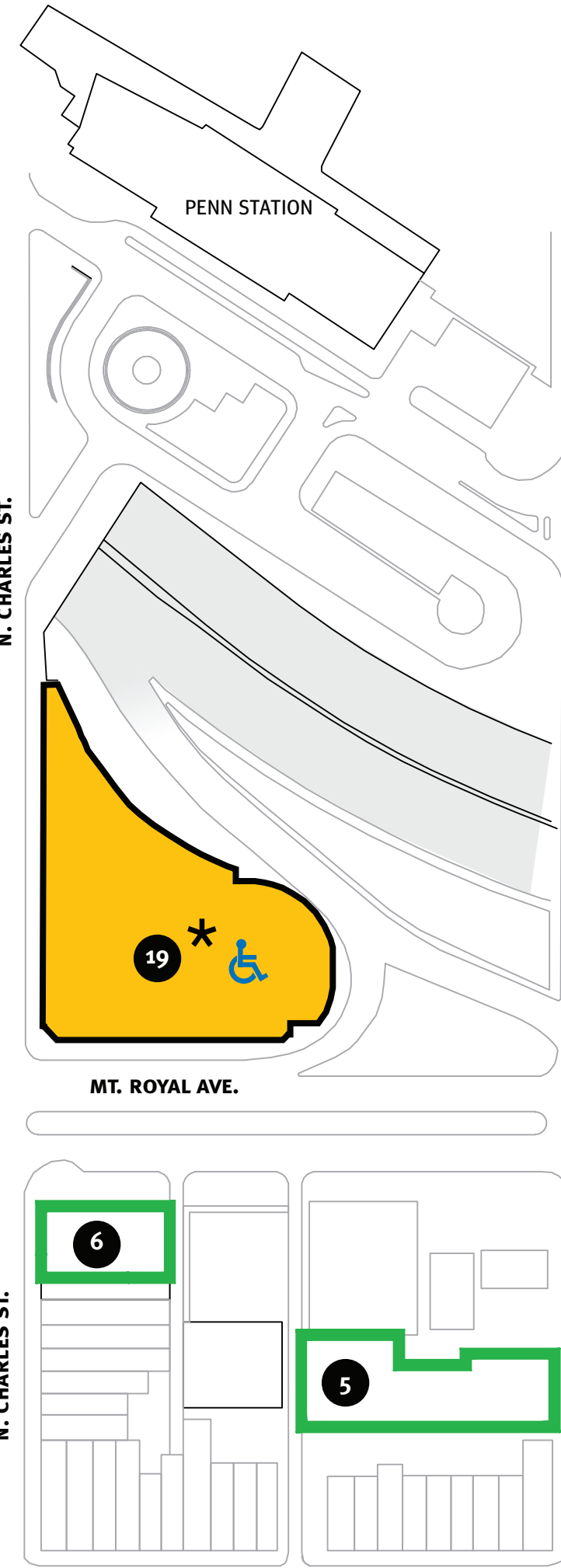
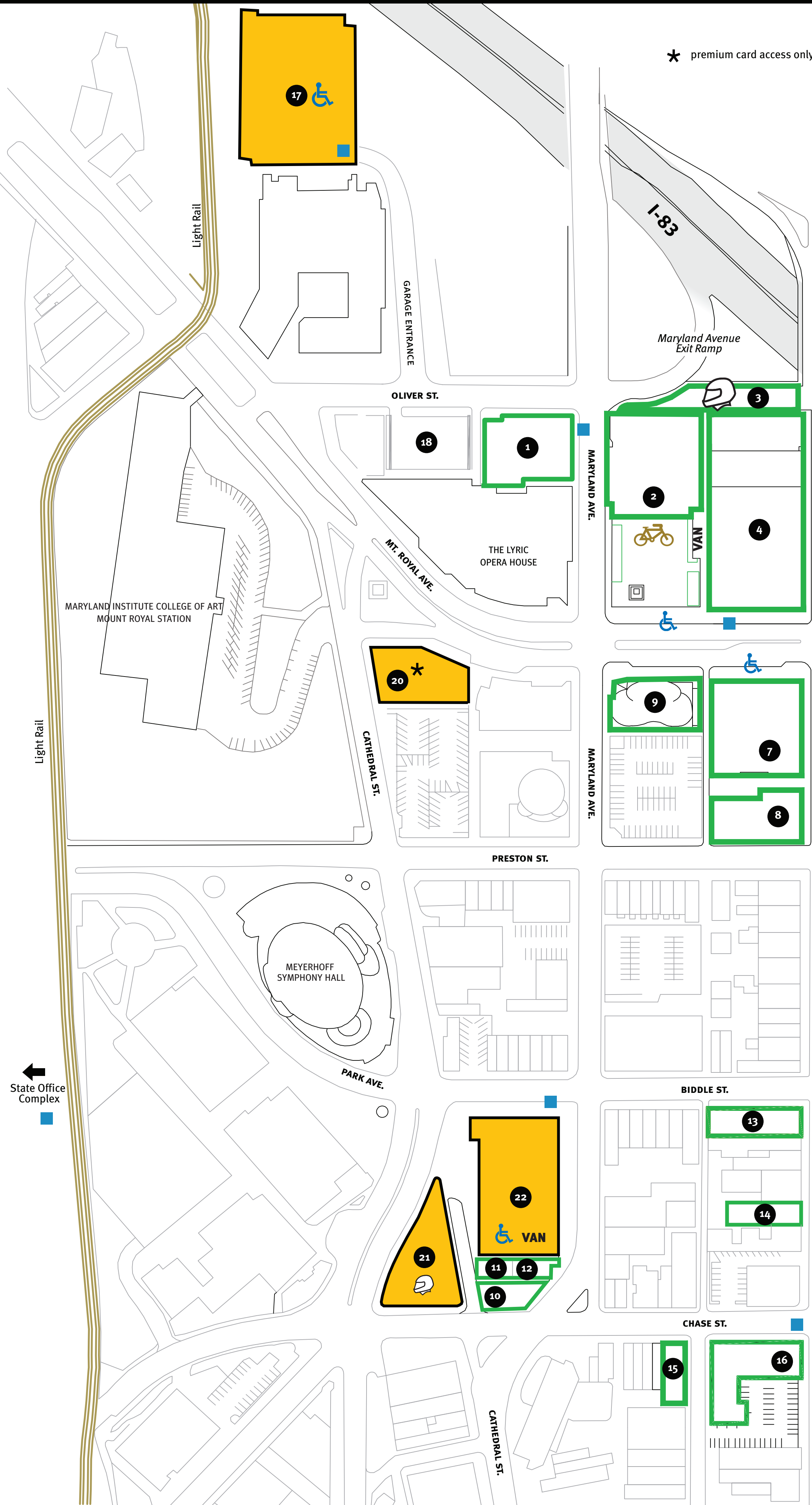


UB CAMPUS MAP 2010

-  parking
-  shuttle stop
-  UB building
-  disabled parking
-  motorcycle parking
-  bicycle racks
- VAN** disabled van accessible

* premium card access only



- BUILDINGS**
- 1 Langsdale Library
 - 2 John and Frances Angelos Law Center
 - 3 state and police vehicle parking
 - 4 Academic Center
 - 5 1304 St. Paul St.
 - 6 Charles Royal Building
 - 7 William H. Thumel Sr. Business Center
 - 8 Liberal Arts and Policy Building
 - 9 UB Student Center
 - 10 Law Clinics
 - 11 1107 Cathedral St.
 - 12 1104 Maryland Ave.
 - 13 UB Foundation Building
 - 14 1120 N. Charles St.
 - 15 Family Justice Building
 - 16 1030 N. Charles St.
- PARKING**
- 17 Fitzgerald Garage (FITZ)
 - 18 Oliver Street Lot (OLIV) temporarily closed
 - 19 North Charles Street Lot (CHAR)
 - 20 Mount Royal Avenue Lot (MTRYL)
 - 21 Cathedral Street Lot (CATH)
 - 22 Maryland Avenue Garage (MAG)

N. CHARLES ST.

State Office Complex

