

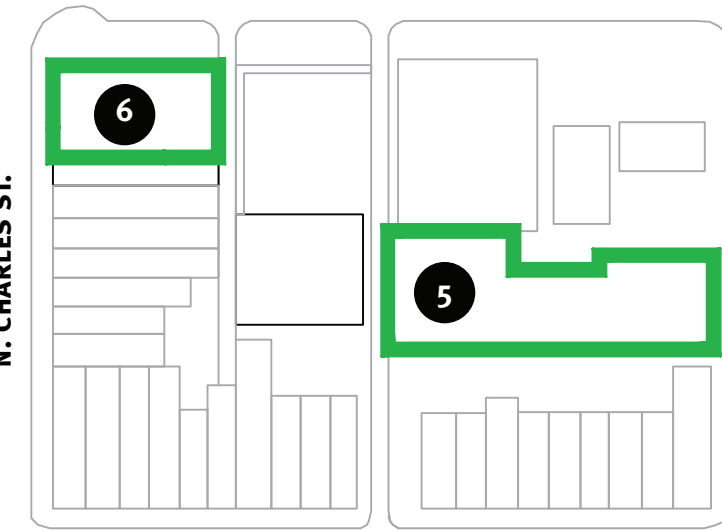
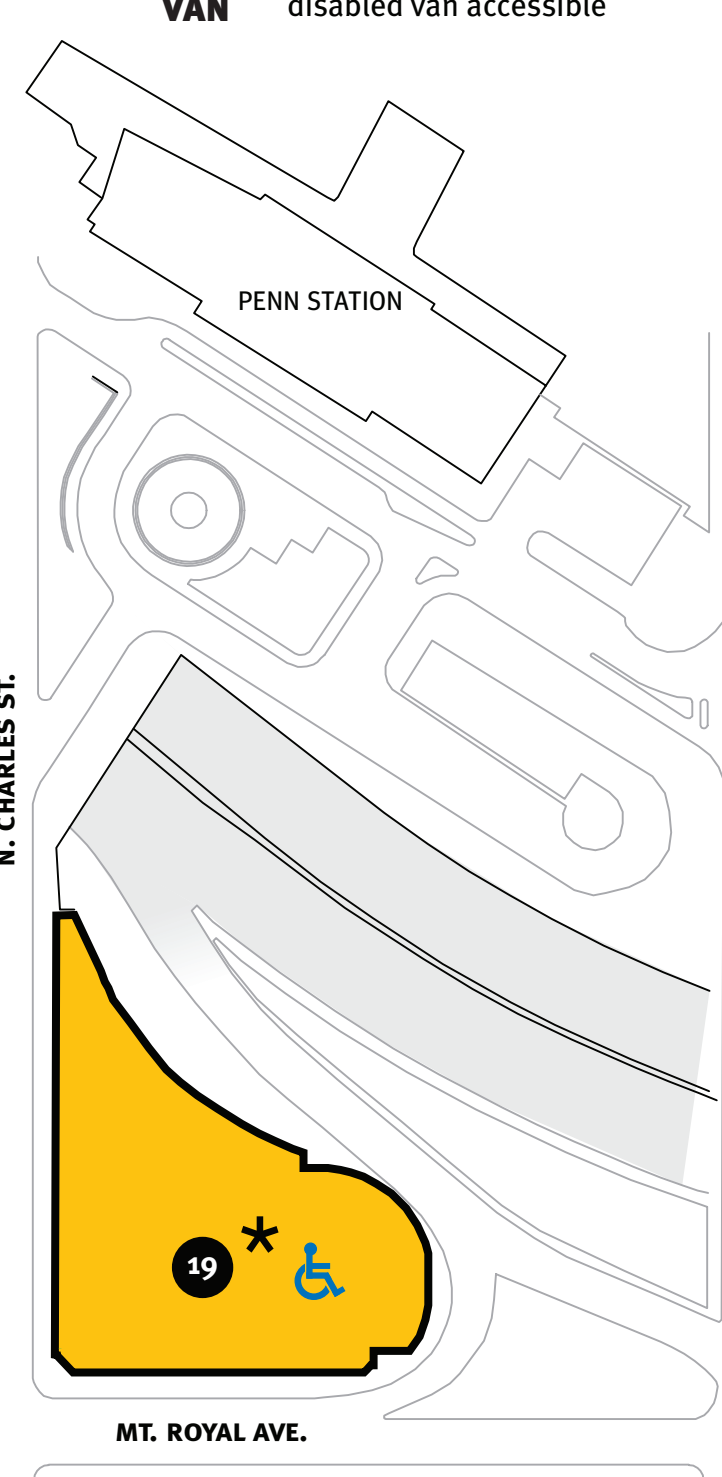
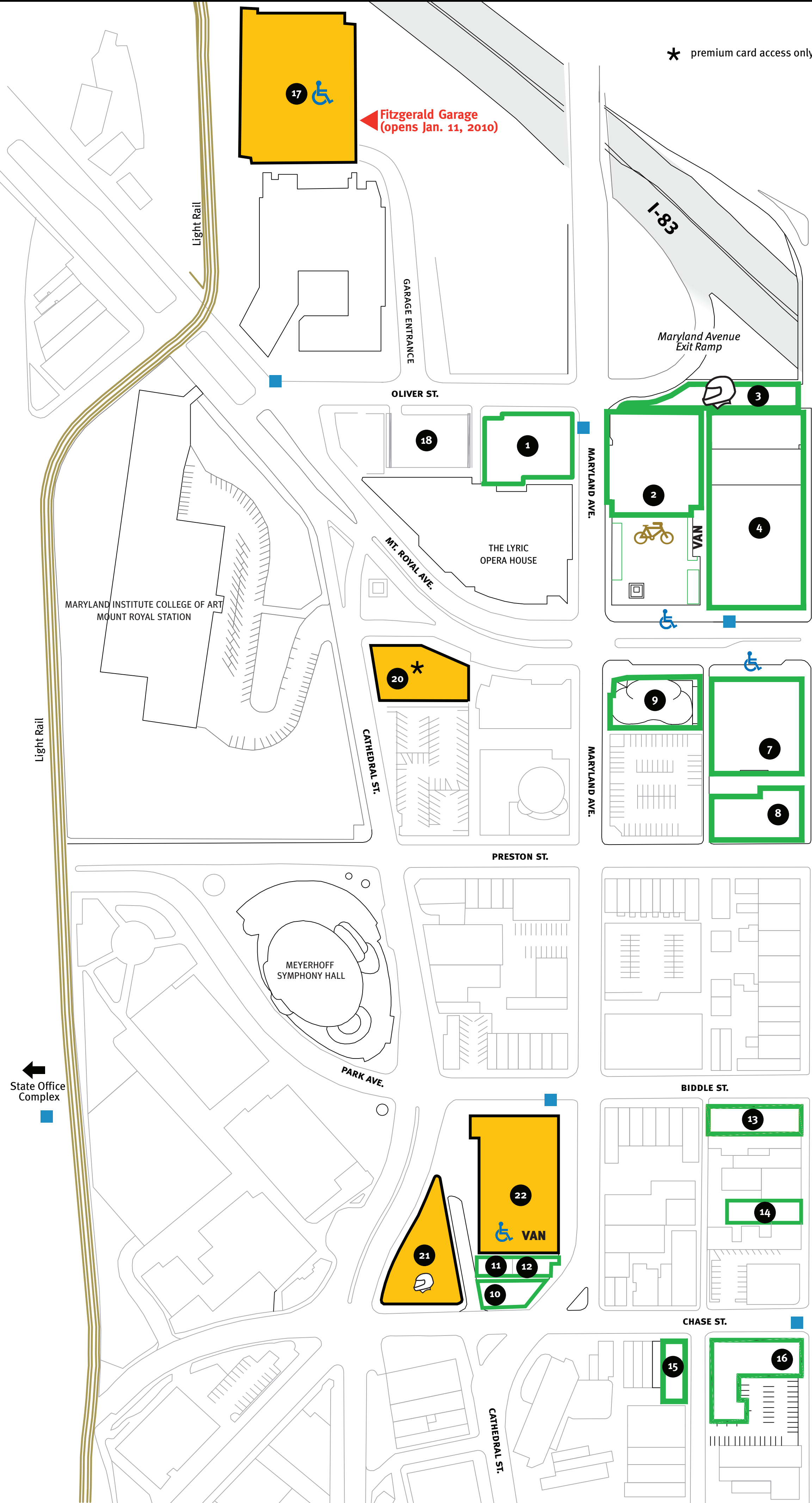


UB CAMPUS MAP 2010

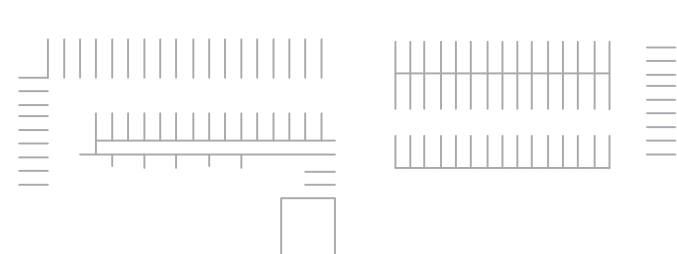
-  parking
-  shuttle stop
-  UB building
-  disabled parking
-  motorcycle parking
-  bicycle racks
- VAN** disabled van accessible

* premium card access only



- BUILDINGS**
- 1 Langsdale Library
 - 2 John and Frances Angelos Law Center
 - 3 state and police vehicle parking
 - 4 Academic Center
 - 5 1304 St. Paul St.
 - 6 Charles Royal Building
 - 7 William H. Thumel Sr. Business Center
 - 8 Liberal Arts and Policy Building
 - 9 UB Student Center
 - 10 Law Clinics
 - 11 1107 Cathedral St.
 - 12 1104 Maryland Ave.
 - 13 UB Foundation Building
 - 14 1120 N. Charles St.
 - 15 Family Justice Building
 - 16 1030 N. Charles St.
- PARKING**
- 17 Fitzgerald Garage (FITZ)
 - 18 Oliver Street Lot (OLIV) temporarily closed
 - 19 North Charles Street Lot (CHAR)
 - 20 Mount Royal Avenue Lot (MTRYL)
 - 21 Cathedral Street Lot (CATH)
 - 22 Maryland Avenue Garage (MAG)

N. CHARLES ST.



State Office Complex

Light Rail

Light Rail

GARAGE ENTRANCE

OLIVER ST.

MARYLAND AVE.

I-83

Maryland Avenue Exit Ramp

N. CHARLES ST.

PENN STATION

MT. ROYAL AVE.

MARYLAND INSTITUTE COLLEGE OF ART
MOUNT ROYAL STATION

THE LYRIC OPERA HOUSE

MT. ROYAL AVE.

CATHEDRAL ST.

PRESTON ST.

MEYERHOFF SYMPHONY HALL

PARK AVE.

BIDDLE ST.

CHASE ST.

CATHEDRAL ST.